


«Zu den sechs Lejins» Water Trail



Difficulty: 

Fitness: 

Popularity: 

Distance: 5.4 km

Time requirement: 2½ h

Ascent: 377 m

Descent: 377 m

Highest point: 2646 m.a.s.l.

Region: Engadin St.Moritz

Starting point: Furtschellas, top station



Tour description

They sparkle in the Upper Engadin summer sun like shiny sequins on an evening gown: high up on the Furtschellas (2,313m/7,589ft), six small mountain lakes reflect the sky in their crystal-clear waters. The Water Trail follows a 2 1/2 hour circular route past the lakes towards Alp Munt, and then back again along the other side to the summit station. The breathtaking view extends across the lake plateau, deep into the valley and up again on the other side to the rocky flanks of the Corvatsch massif. Numerous vantage points invite hikers to stop and linger. At the Lejin Rhodonit (not far from the Osteria Rabgiusa, closed in summer) there is a BBQ area with wood and a metal grille for visitors' use. Tasty sausages can be purchased at the La Chüdera mountain restaurant, or if you prefer to travel light, you can enjoy delicious Graubünden specialities on the spacious sun terrace.

Hiking fun for families: enjoy the company of Herzeleide the mountain fairy and Naseweis the goblin. The water hiking trail for young explorers, with a colourful games & activity book, has an exciting tale to tell.

Places along the route

Furtschellas - Grialetsch - Rabgiusa - Furtschellas

See also

Engadin St. Moritz

CH-7500 St. Moritz

Tel: +41 (0)81 830 00 01

Fax: +41 (0)81 830 08 18

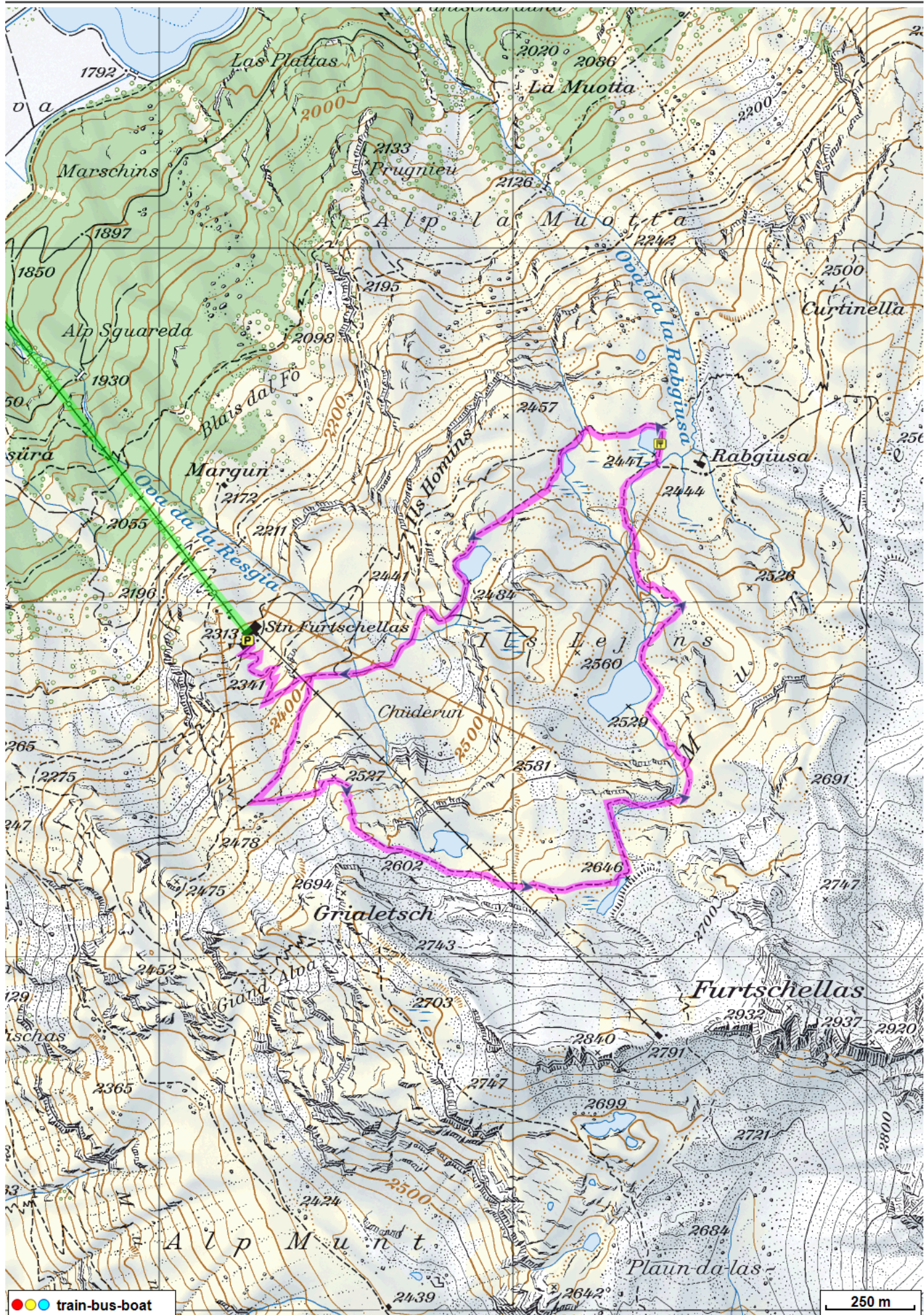
E-Mail: allegra@estm.ch

Internet: www.engadin.stmoritz.ch

The Water Trail audio tour also provides interesting additional information and is available as a free, downloadable podcast

Internet: www.corvatsch.ch > Wasserweg

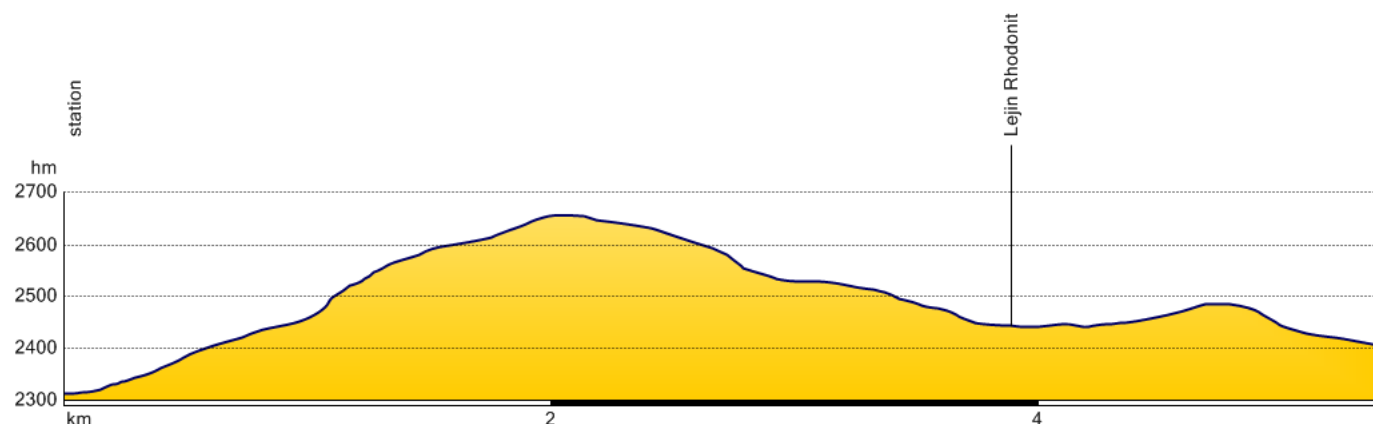
«Zu den sechs Lejins» Water Trail



«Zu den sechs Lejins» Water Trail



Elevation profile



Download this tour with topo maps on your smartphone (iPhone, Android)

Scan the QR code. As a result, you will receive on your smartphone tour dates and all necessary SwissTopo-maps from scale 1: 25'000, so you can use anything without cell phone reception.



Weather in the area from 22.10.2016



Saturday, in the morning sunny periods. Later on sunny intervals with some fog.
Sunshine 3¼ h (34 %). Precipitation 0 mm (Prob. 9 %). Max. temperature -8° C. Wind 15 km/h from sw.



Sunday, sunny intervals with some fog.
Sunshine 2¼ h (21 %). Precipitation 0 mm (Prob. 48 %). Max. temperature -4° C. Wind 20 km/h from s.



Monday, in the morning sunny periods. Later on sunny intervals with some fog.
Sunshine 4¼ h (39 %). Precipitation 0 mm (Prob. 25 %). Max. temperature 0° C. Wind 20 km/h from s.



Tuesday, in the morning sunny intervals with some fog. In the afternoon sunny intervals with repeated showers of snow.
Sunshine 1¼ h (10 %). Precipitation 2 mm (Prob. 51 %). Max. temperature 1° C.

Source: SRF Meteo. Powered by Bündner Tourismus / Bergbahnen Graubünden

Tour created on: 22.04.2013

Last change: 02.08.2016

Origin: www.engadin.stmoritz.ch / GPS-Tracks.com

