

Via Engiadina, stage 1: Maloja - Silvaplana



Difficulty:

Fitness:

Popularity:

Distance: 13.1 km

Time requirement: 4½ h

Ascent: 551 m

Descent: 560 m

Highest point: 2037 m.a.s.l.

Region: Engadin St.Moritz

Starting point: Maloja, post



Tour description

The Via Engiadina follows a route not far above the floor of the Upper Engadin valley. The varied hike takes you through Swiss stone pine and larch forests, across little, crystal-clear mountain streams and Alpine meadows, and past idyllic mountain huts and traditional Engadin villages, accompanied all the while by a breathtaking view of the unrivalled Upper Engadin scenery and the glistening glaciers.

Stage 1: Maloja - Silvaplana

This hike starts in Maloja. The village at the bottom of the mountain pass and at the gateway to the unspoilt Bregaglia Valley has attracted artists since time immemorial, thanks to its breathtaking scenery and fascinating interplay of light and shade. The path leads past Pila and Blaunca to the traditional village of Grevasalvas, where Johanna Spyri's children's story, Heidi was set, which slumbers peacefully above Plaun da Lej. At Sils-Baselgia, the hike almost reaches the valley floor, before rising again to end in trendy Silvaplana.

Places along the route

Maloja - Grevasalvas - Sils Baselgia - Silvaplana

See also

Engadin St. Moritz

CH-7500 St. Moritz

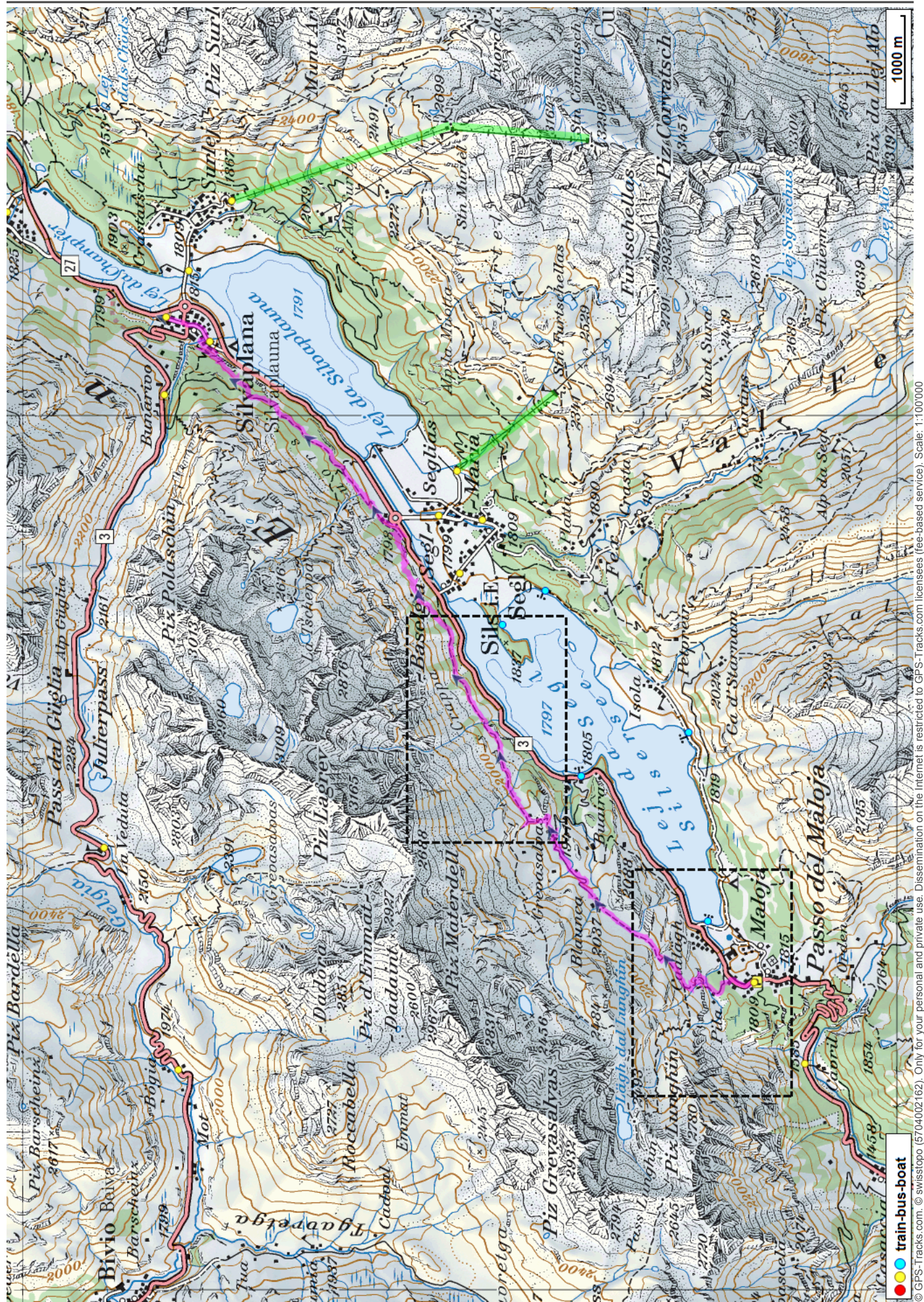
Phone: +41 (0)81 830 00 01

Fax: +41 (0)81 830 08 18

email: allegra@estm.ch

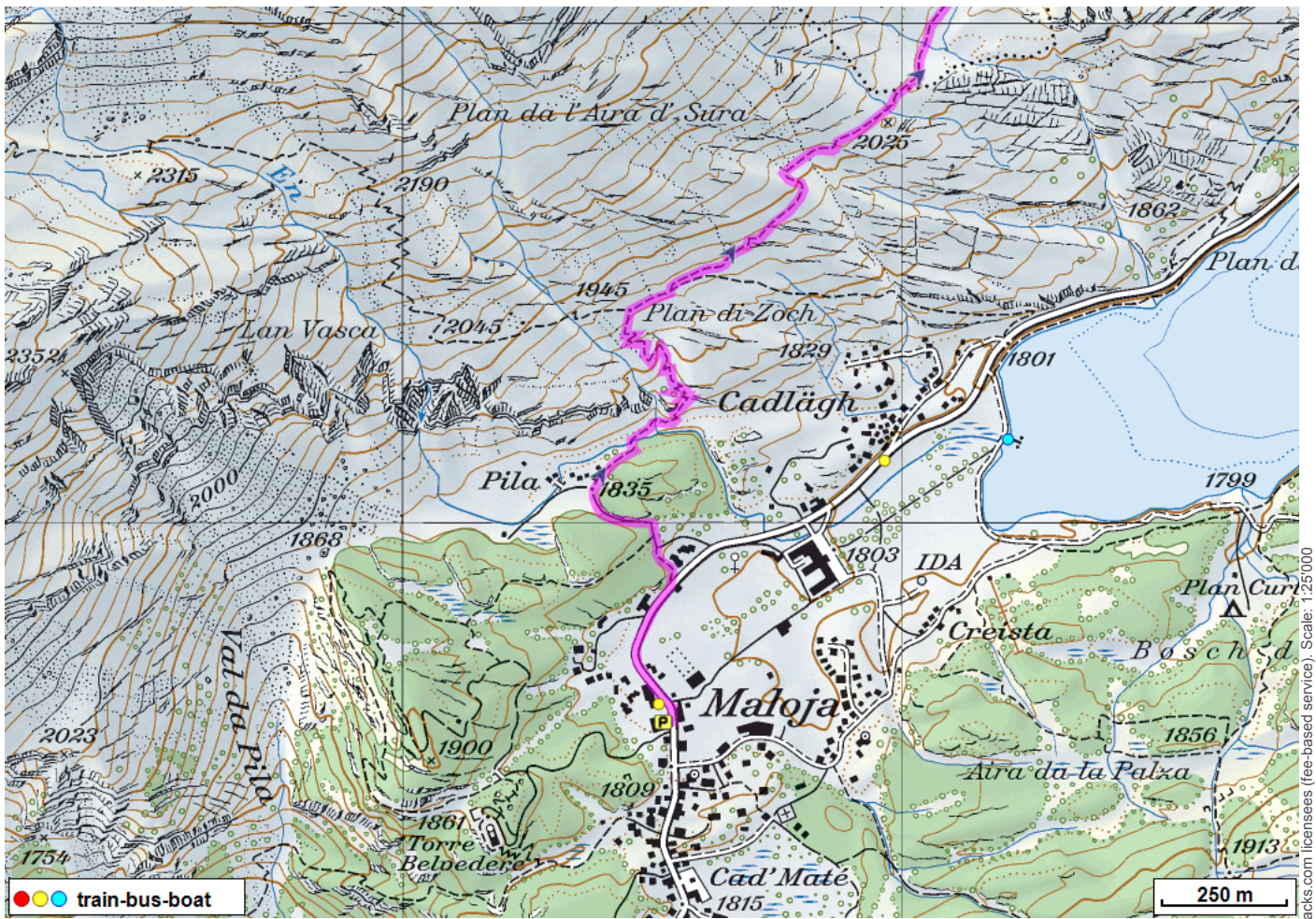
Internet: www.engadin.stmoritz.ch

Via Engiadina, stage 1: Maloja - Silvaplana



© GPS-Tracks.com. © swisstopo (5704002162). Only for your personal and private use. Dissemination on the Internet is restricted to GPS-Tracks.com licensees (fee-based service). Scale: 1:1000000

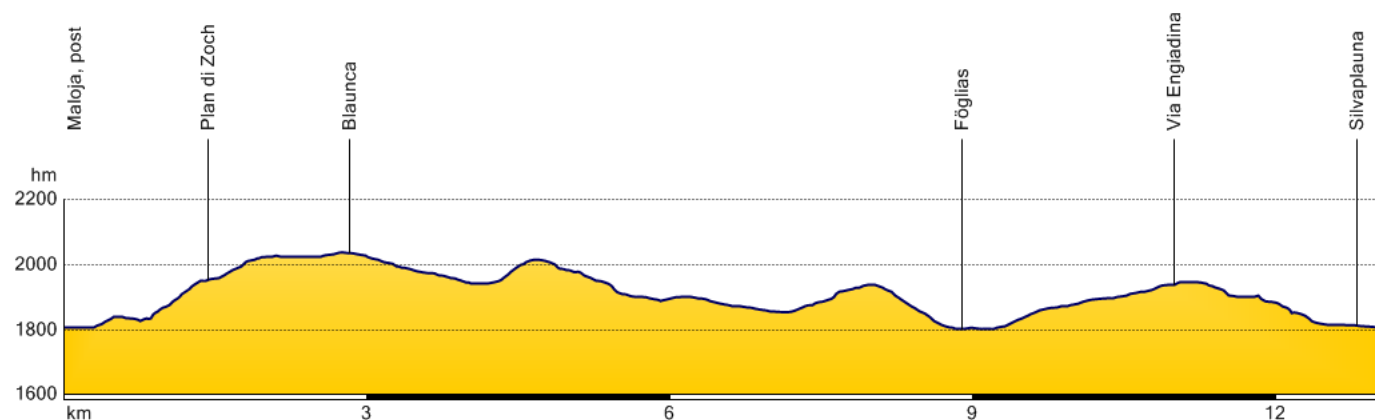
Via Engiadina, stage 1: Maloja - Silvaplana



Via Engiadina, stage 1: Maloja - Silvaplana



Elevation profile







Download this tour with topo maps on your smartphone (iPhone, Android)

Scan the QR code. As a result, you will receive on your smartphone tour dates and all necessary SwissTopo-maps from scale 1: 25'000, so you can use anything without cell phone reception.



Weather in the area from 22.10.2016

-  **Saturday**, in the morning sunny periods. In the afternoon sunny intervals.
Sunshine 3½ h (32 %). Precipitation 0 mm (Prob. 5 %). Max. temperature 3° C. Wind 20 km/h from sw.
-  **Sunday**, sunny intervals.
Sunshine 1 h (7 %). Precipitation 0 mm (Prob. 27 %). Max. temperature 4° C. Wind 24 km/h from sw.
-  **Monday**, in the morning sunny intervals. In the afternoon sunny intervals with some fog.
Sunshine 2 h (18 %). Precipitation 0 mm (Prob. 27 %). Max. temperature 8° C. Wind 26 km/h from sw.
-  **Tuesday**, in the morning sunny intervals with repeated showers of rain. In the afternoon overcast.
Sunshine 1 h (7 %). Precipitation 2 mm (Prob. 70 %). Max. temperature 11° C.

Source: SRF Meteo. Powered by Bündner Tourismus / Bergbahnen Graubünden

Tour created on: 08.08.2005

Last change: 04.05.2016

Origin: www.engadin.stmoritz.ch / GPS-Tracks.com

